
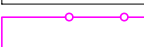
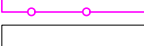










The drawing shows the layout of the 'Plocha SO-03' area, divided into three rectangular plots. Each plot is 20 units wide and 52 units long. The plots are labeled 'PLOCHA SO-03/1', 'PLOCHA SO-03/2', and 'PLOCHA SO-03/3'. The total length of the area is 127 units. A north arrow is located in the top right corner. The plots are separated by a 20-unit wide strip. The first plot (SO-03/1) contains a red circle. The second plot (SO-03/2) contains a red rectangle. The third plot (SO-03/3) is empty. The plots are bounded by red dashed lines. The area is divided into three rectangular plots, each 20 units wide and 52 units long. The plots are labeled 'PLOCHA SO-03/1', 'PLOCHA SO-03/2', and 'PLOCHA SO-03/3'. The total length of the area is 127 units. A north arrow is located in the top right corner. The plots are separated by a 20-unit wide strip. The first plot (SO-03/1) contains a red circle. The second plot (SO-03/2) contains a red rectangle. The third plot (SO-03/3) is empty. The plots are bounded by red dashed lines.

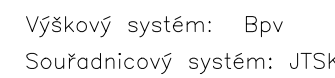
Bez černý		10	10	9		5		34
Svidla krvavá	8	8			8		10	34
Krušina ořořová				5	5	5		15
Řešetlák počitivý	10		8	5			10	33
Hloh jednodemenný	10	10	10	10	8	5	15	68
Růže šípková	10	10	10	10	5	6	15	66
Líska obecná	10	10			3		10	33
Silivoň trnka	10	10	10	10	8	5	5	58
Celkem keře	58	58	48	49	37	26	65	341
Lipa srdčitá	1	1	2		1	1		6
Javor platan	1	2	2		2	2		9
Javor baby	1	1	2		1	1	5	3
Hrušeň platan	1		1		1			3
Bříza bělokorá				sje				0
Topol osika	1	2	2					5
Habr obecný	1		2		1	1		5
Třešeň platan		1				1	2	4
Vrba jiva	2		3					5
Celkem stromy	7	7	14	0	6	6	0	40


	PARCELA KATASTRU NEMOVITOSTÍ
	HRANICE KATASTRU
	ZÁJMOVÉ PLOCHY
	STÁVAJÍCÍ MÍSTNÍ KOMUNIKACE/STEZKY
	STÁVAJÍCÍ TVARY TERÉNU
	LBK PONECHANÝ PRO REALIZACI OBCÍ
	VÝSADBOVÁ ŘADA KEŘŮ
	VÝSADBOVÁ ŘADA STROMŮ
	PLOCHA PRO SÍŤI BRÝZY
	UMÍSTĚNÍ OPLOČENKY

 PLAZNÍK

 MRTVÉ DŘEVO

Technical drawing of a plot (PLOCHA SO-03/7) showing a rectangular area with dimensions 64 and 17. The plot is bounded by a red dashed line with 'x' marks. A compass rose indicates North (S). The plot is adjacent to a road (panelová cesta) and a building (křoviny). The plot is labeled 'Bet. 1000' and '1203'.



ZODP. PROJEKTANT	VED. PROJEKTANT	VYPRACOVAL	ZAKÁZ. ČÍSLO	
KATASTR: VYSOČANY U CHOMUTOVA	KRAJ: ÚSTECKÝ		20 039	
PŮRIZOVATEL: ČR - SPÚ, Pobočka CHOMUTOV				STUPEN: DSP
AKCE: BIOCENTRUM LBK 13, BIKOKORIDORY LBK 10-00, LBK 10-13, LBK 13-12 A INTERAKČNÍ PRVEK IP V K.U. VYSOČANY U CHOMUTOVA				DATUM: 11/2020
ČÁST				ČÍSLO PARÉ
D.2. DOKUMENTACE OBJEKTŮ - VÝKRESOVÁ ČÁST				
PRÍLOHA	D.2.3. SO-03 LOKÁLNÍ BIKOKORIDOR LBK 13-12			MÉRITKO 1:8 000, 1:500